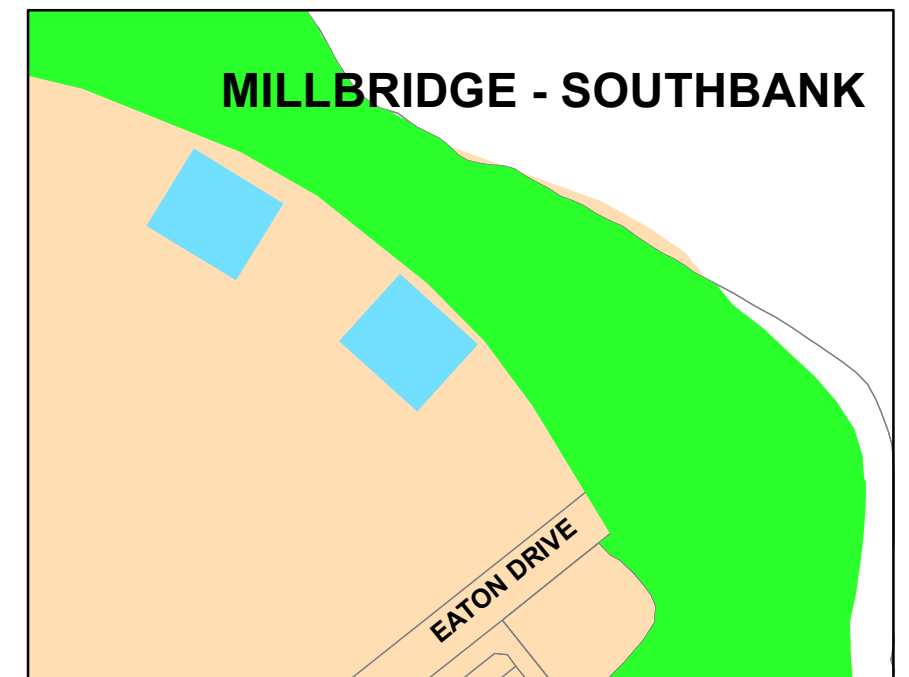
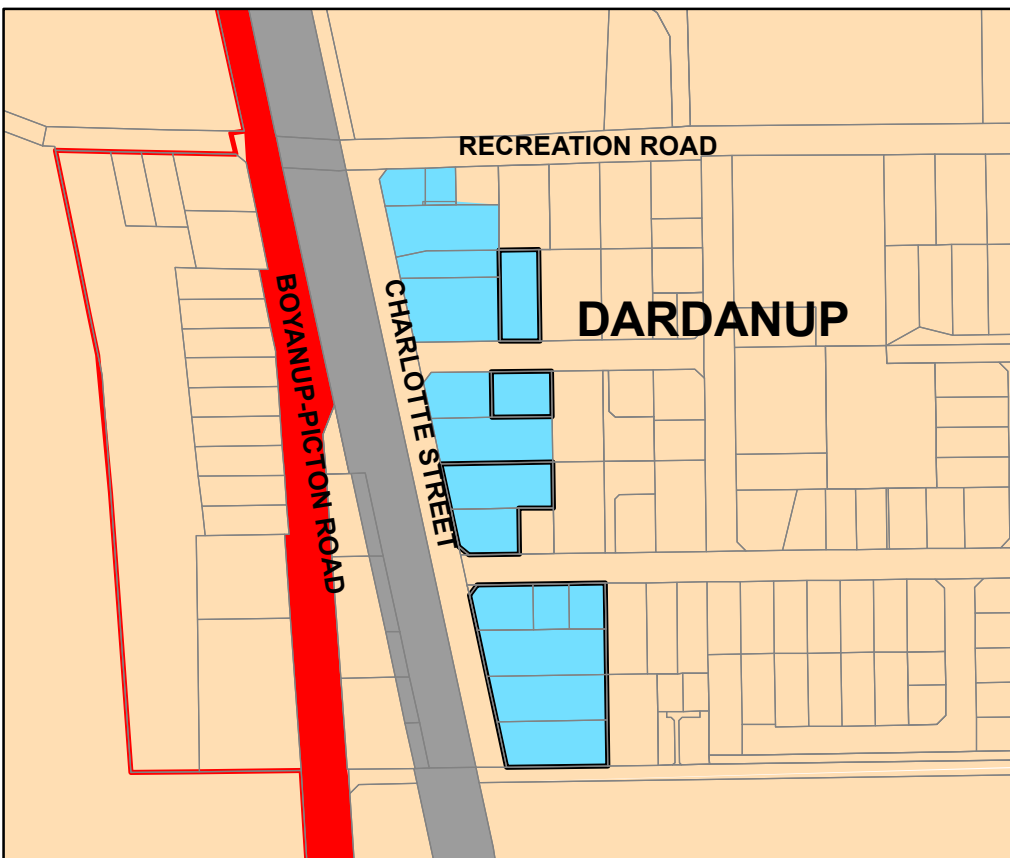
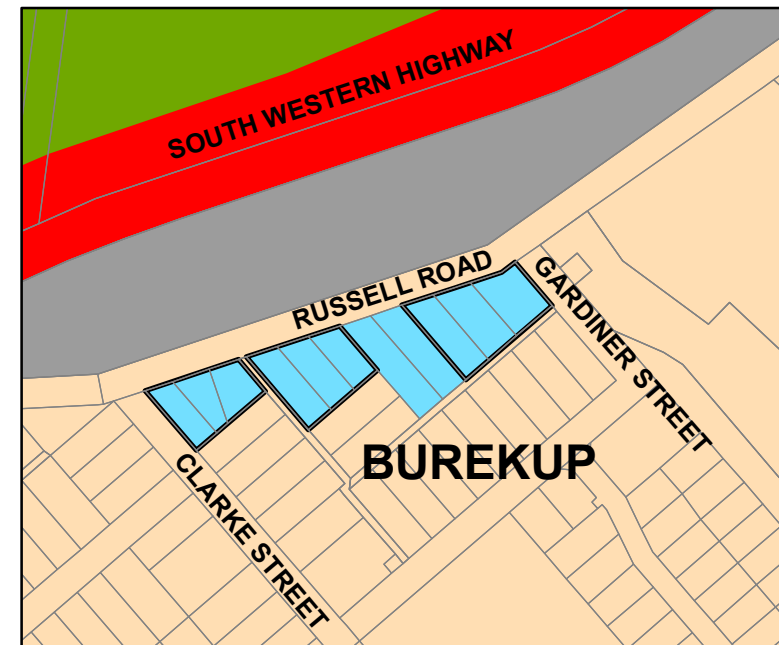





# LOCAL PLANNING STRATEGY

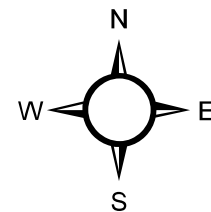
## Future Commercial Areas


### Map 2.4



#### Legend

-  District Centre
-  Commercial
-  Future Commercial
-  Urban
-  Rural-Residential
-  Priority Agriculture
-  Regional Open Space
-  Railways
-  Major Road



	Authorised: R. Quinn	Drawn: S. Potter
	Drawing No.: LPS002.2	Date Drawn: Mar. 2015
	Revision No.: 2	Scale 1:5,000 @ A3
	<b>Shire of Dardanup Local Planning Strategy Map</b>	

