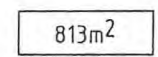




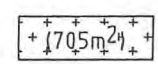
MillBridge Private Estate



### LEGEND



APPROXIMATE DEVELOPMENT AREA (INCLUDES 3.0m FRONT SETBACK & DESIGNATED OUTBUILDING AREA)



APPROXIMATE PROTECTED AREA



PROPOSED 3.0m BOUNDARY SETBACK

247

LOT NUMBER

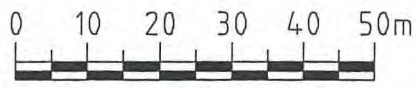


APPROXIMATE EXISTING SURFACE CONTOUR

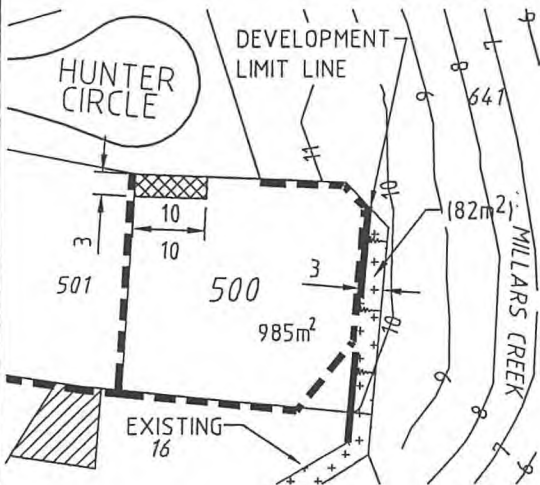


RETAINING WALL

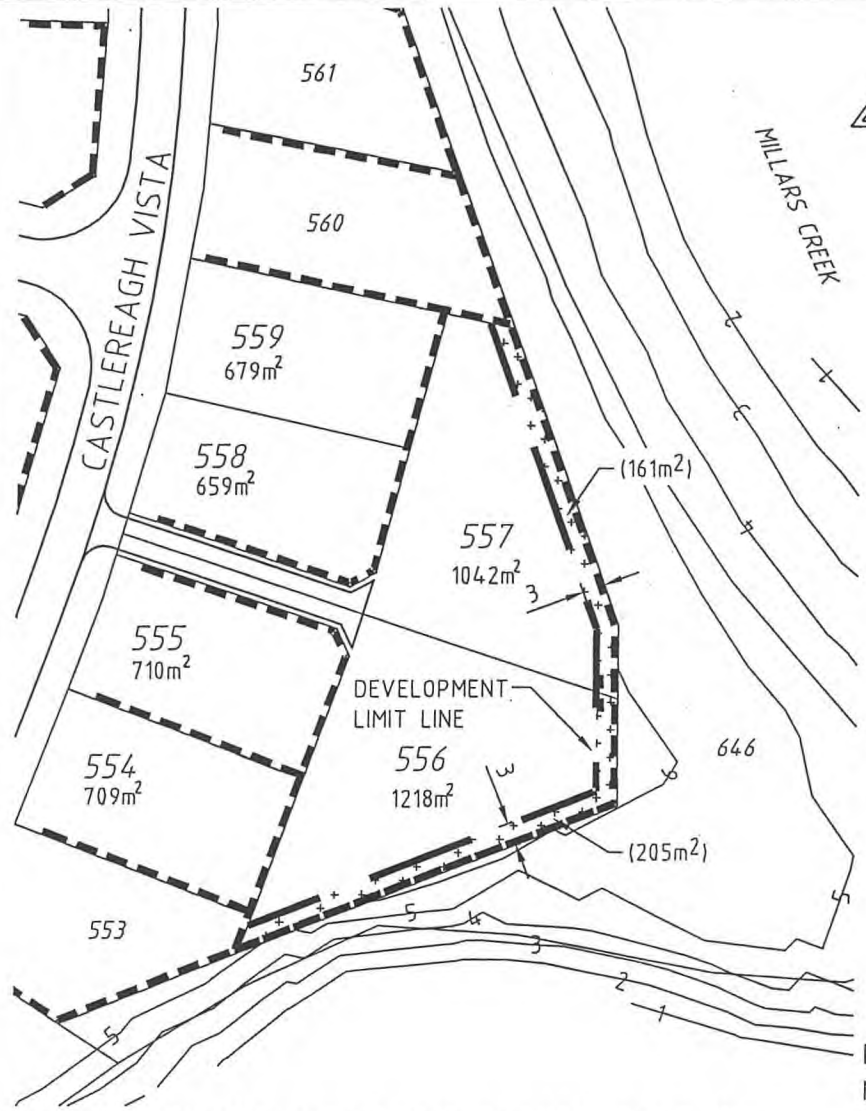
OTHER SETBACKS TO BE DETERMINED UNDER R-CODES OF WESTERN AUSTRALIA



SCALE IN METRES (1:1000 @ A4)



LOT 500



DEVELOPMENT GUIDE PLAN - CREEKSIDE LOTS  
MILLBRIDGE PRIVATE ESTATE - STAGE 8  
FIGURE A REV C

**NOTE:**  
DEVELOPMENT LIMIT LINE: THE LINE BEYOND WHICH NO DEVELOPMENT MAY OCCUR, EXCEPT FOR RURAL FENCING AND LANDSCAPING IN ACCORDANCE WITH THE DESIGN GUIDELINES AND RESTRICTIVE COVENANTS.

**GHD** PJE/AAM 23/05/06  
6116285  
CAD. 6116285CF01.DWG

Appendix ORD-10.4.1

STAGE 8